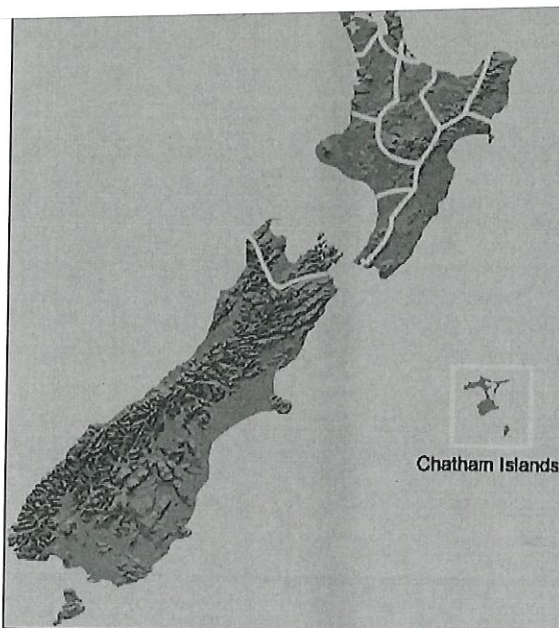


## Find Iwi by Map

Click on a region to locate information on iwi in that area.

Te Tai Tokerau  
Tāmaki  
Hauraki  
Tainui  
Tauranga Moana  
Te Arawa Waka  
Mātaatua  
Te Tai Rāwhiti  
Tākitimu  
Hauāuru  
Te Moana O Raukawa  
Te Tau Ihu  
Waipounamu and Rekohu/Wharekauri

# TKM, n.d.



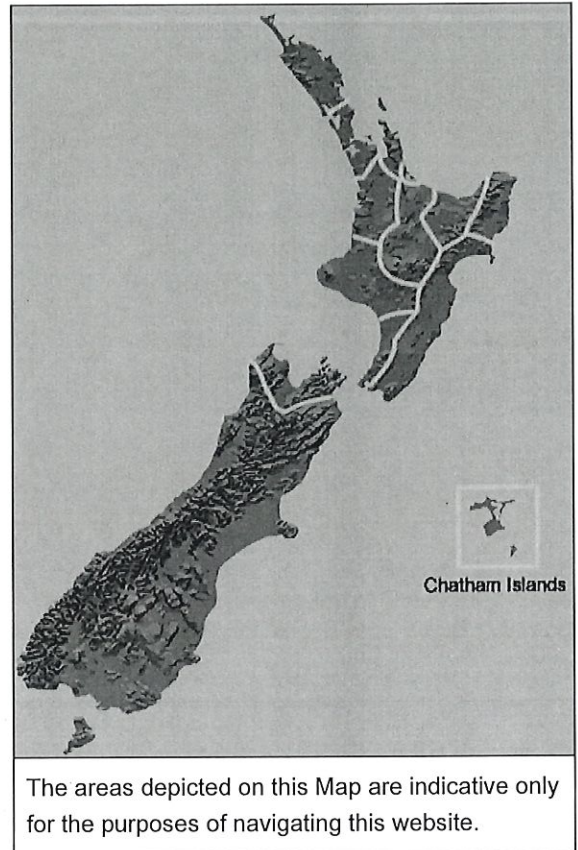
The areas depicted on this Map are indicative only for the purposes of navigating this website.



## Find Iwi by Map

Click on a region to locate information on iwi in that area.

Te Tai Tokerau  
Tāmaki  
Hauraki  
Tainui  
Tauranga Moana  
Te Arawa Waka  
Mātaatua  
Te Tai Rāwhiti  
Tākitimu  
Hauāuru  
Te Moana O Raukawa  
Te Tau Ihu  
Waipounamu and Rekohu/Wharekauri





## Te Tai Tokerau

The groups listed here are;

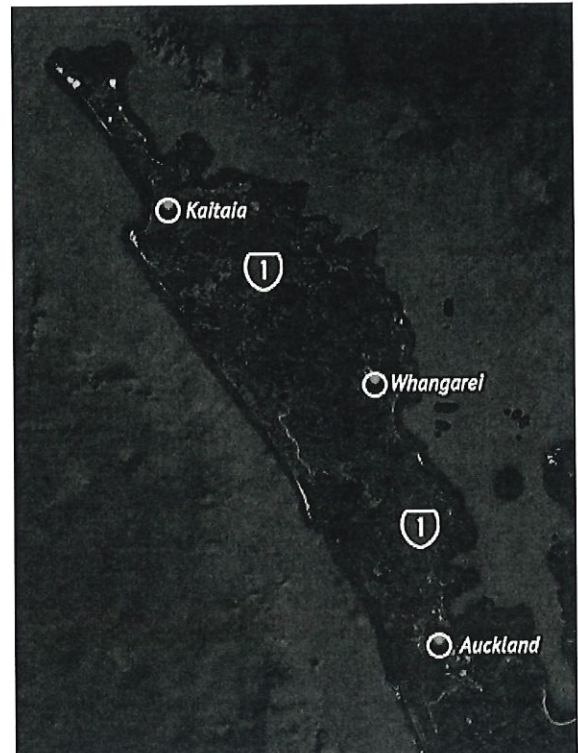
- Iwi recognised by the Crown in the Māori Fisheries Act 2004
- Any other iwi/hapū groups that have been formally recognised by the Crown for historic Treaty settlement purposes
- Most of these recognised iwi/hapū are represented by an Iwi authority for the purposes of the Resource Management Act 1991 (RMA)

<input type="checkbox"/>	Ngāi Takoto
<input type="checkbox"/>	Ngāti Kurī
<input type="checkbox"/>	Te Aupōuri
<input type="checkbox"/>	Te Rarawa
<input type="checkbox"/>	Ngāti Kahu
<input type="checkbox"/>	Ngāti Kahu ki Whangaroa
<input type="checkbox"/>	Ngāpuhi / Ngāti Kahu ki Whaingaroa
<input type="checkbox"/>	Te Roroa
<input type="checkbox"/>	Ngāpuhi
<input type="checkbox"/>	Ngātiwai
<input type="checkbox"/>	Ngāti Whātua
<input type="checkbox"/>	Te Uri o Hau

The groups listed here are;

- Other Iwi authorities for the purposes of the Resource Management Act 1991 that have not been formally recognised by the New Zealand Government on the same basis as the representative organisations of the iwi/hapū listed above

Other Iwi Authorities



The areas depicted on this Map are indicative only for the purposes of navigating this website.

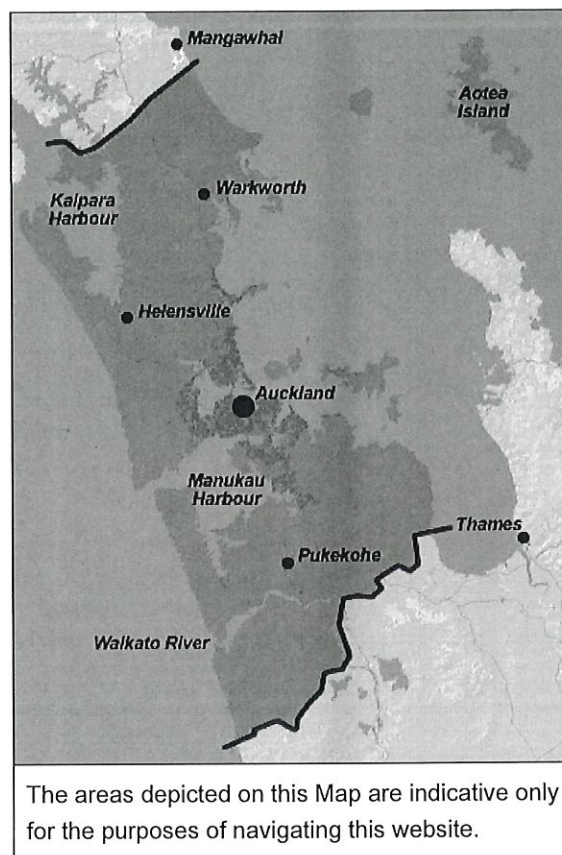


# Tāmaki

The groups listed here are;

- Iwi recognised by the Crown in the Māori Fisheries Act 2004
- Any other iwi/hapū groups that have been formally recognised by the Crown for historic Treaty settlement purposes
- Most of these recognised iwi/hapū are represented by an Iwi authority for the purposes of the Resource Management Act 1991 (RMA)

<input type="checkbox"/>	Ngāti Whātua
<input type="checkbox"/>	Ngāti Whātua o Kaipara
<input type="checkbox"/>	Ngāti Whātua o Ōrākei
<input type="checkbox"/>	Ngāti Rehua
<input type="checkbox"/>	Ngāti Manuhiri
<input type="checkbox"/>	Te Kawerau a Maki
<input type="checkbox"/>	Ngāti Tamaoho
<input type="checkbox"/>	Te Ākitai Waiohū
<input type="checkbox"/>	Ngāti Maru (Hauraki)
<input type="checkbox"/>	Te Patukirikiri
<input type="checkbox"/>	Ngāti Paoa
<input type="checkbox"/>	Ngāi Tai ki Tāmaki
<input type="checkbox"/>	Ngāti Tamaterā
<input type="checkbox"/>	Ngāti Whanaunga
<input type="checkbox"/>	Ngāti Te Ata
<input type="checkbox"/>	Waikato





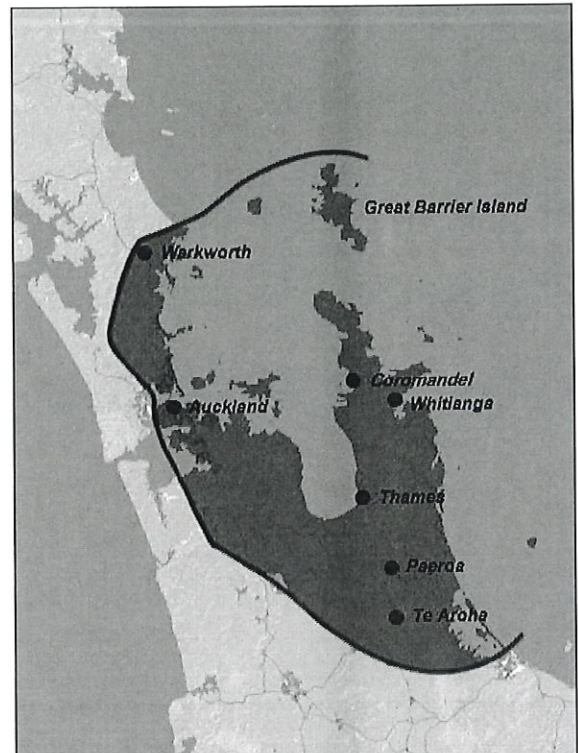


# Hauraki

The groups listed here are;

- Iwi recognised by the Crown in the Māori Fisheries Act 2004
- Any other iwi/hapū groups that have been formally recognised by the Crown for historic Treaty settlement purposes
- Most of these recognised iwi/hapū are represented by an Iwi authority for the purposes of the Resource Management Act 1991 (RMA)

<input type="checkbox"/>	Ngāti Hako
<input type="checkbox"/>	Ngāti Hei
<input type="checkbox"/>	Ngāti Maru (Hauraki)
<input type="checkbox"/>	Ngāti Paoa
<input type="checkbox"/>	Te Patukirikiri
<input type="checkbox"/>	Ngāti Porou ki Harataunga ki Mataora
<input type="checkbox"/>	Ngāti Pūkenga ki Waiau
<input type="checkbox"/>	Ngāti Tamaterā
<input type="checkbox"/>	Ngāi Tai ki Tāmaki
<input type="checkbox"/>	Ngāti Rāhiri Tumutumu
<input type="checkbox"/>	Ngāti Tara Tokanui
<input type="checkbox"/>	Ngāti Whanaunga



The areas depicted on this Map are indicative only for the purposes of navigating this website.



# Tainui

The groups listed here are;


- Iwi recognised by the Crown in the Māori Fisheries Act 2004
- Any other iwi/hapū groups that have been formally recognised by the Crown for historic Treaty settlement purposes
- Most of these recognised iwi/hapū are represented by an Iwi authority for the purposes of the Resource Management Act 1991 (RMA)

<input type="checkbox"/>	Waikato
<input type="checkbox"/>	Ngāti Korokī Kahukura
<input type="checkbox"/>	Ngāti Hauā
<input type="checkbox"/>	Raukawa
<input type="checkbox"/>	Ngāti Hinerangi
<input type="checkbox"/>	Maniapoto
<input type="checkbox"/>	Pouākani (Land Block)
<input type="checkbox"/>	Maraeroa A & B (Land Block)

The groups listed here are;

- Other iwi authorities for the purposes of the Resource Management Act 1991 that have not been formally recognised by the New Zealand Government on the same basis as the representative organisations of the iwi/hapū listed above

Other Iwi Authorities






The areas depicted on this Map are indicative only for the purposes of navigating this website.

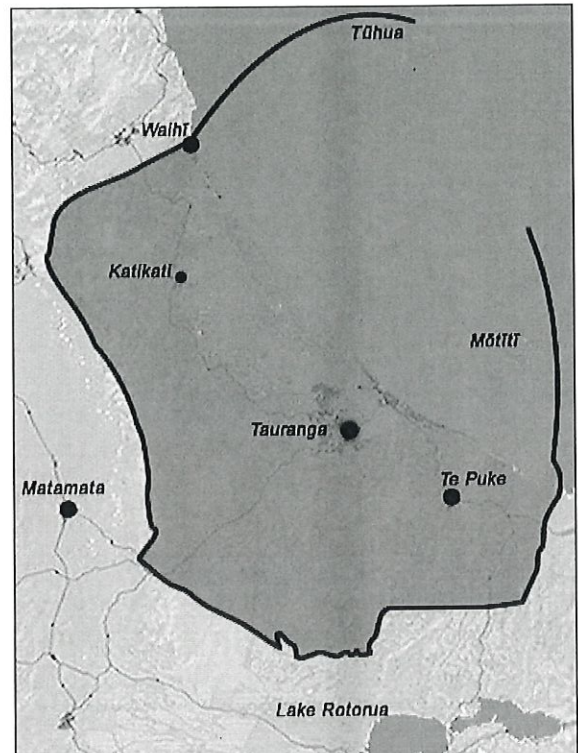


## Tauranga Moana

The groups listed here are;

- Iwi recognised by the Crown in the Māori Fisheries Act 2004
- Any other iwi/hapū groups that have been formally recognised by the Crown for historic Treaty settlement purposes
- Most of these recognised iwi/hapū are represented by an Iwi authority for the purposes of the Resource Management Act 1991 (RMA)

	Ngāti Pūkenga
	Ngāi Te Rangi
	Ngāti Ranginui



The areas depicted on this Map are indicative only for the purposes of navigating this website.



## Te Arawa Waka

The groups listed here are;

- Iwi recognised by the Crown in the Māori Fisheries Act 2004
- Any other iwi/hapū groups that have been formally recognised by the Crown for historic Treaty settlement purposes
- Most of these recognised iwi/hapū are represented by an Iwi authority for the purposes of the Resource Management Act 1991 (RMA)

<input type="checkbox"/>	Ngāti Tūwharetoa (Bay of Plenty)
<input type="checkbox"/>	Ngāti Mākino
<input type="checkbox"/>	Ngāti Pikiao
<input type="checkbox"/>	Ngāti Rangiteaorere
<input type="checkbox"/>	Tapuika
<input type="checkbox"/>	Ngāti Tarāwhai
<input type="checkbox"/>	Tūhourangi
<input type="checkbox"/>	Te Ure o Uenukukōpako / Ngāti Whakaue
<input type="checkbox"/>	Waitaha
<input type="checkbox"/>	Ngāti Tahu / Ngāti Whaoa
<input type="checkbox"/>	Ngāti Kea / Ngāti Tuarā
<input type="checkbox"/>	Ngāti Rongomai
<input type="checkbox"/>	Ngāti Rangiwehewhi
<input type="checkbox"/>	Ngāti Rangitahi
<input type="checkbox"/>	Ngāti Tūwharetoa
<input type="checkbox"/>	Ngāti Tūrangitukua



The areas depicted on this Map are indicative only for the purposes of navigating this website.





## Mātaatua

The groups listed here are;

- Iwi recognised by the Crown in the Māori Fisheries Act 2004
- Any other iwi/hapū groups that have been formally recognised by the Crown for historic Treaty settlement purposes
- Most of these recognised iwi/hapū are represented by an Iwi authority for the purposes of the Resource Management Act 1991 (RMA)

<input type="checkbox"/>	Ngāti Awa
<input type="checkbox"/>	Ngāti Manawa
<input type="checkbox"/>	Ngāti Whare
<input type="checkbox"/>	Ngāitai (Bay Of Plenty)
<input type="checkbox"/>	Whakatōhea
<input type="checkbox"/>	Te Whānau a Apanui
<input type="checkbox"/>	Tūhoe
<input type="checkbox"/>	Ngāti Ruapani ki Waikaremoana



The areas depicted on this Map are indicative only for the purposes of navigating this website.



## Te Tai Rāwhiti

The groups listed here are;

- Iwi recognised by the Crown in the Māori Fisheries Act 2004
- Any other iwi/hapū groups that have been formally recognised by the Crown for historic Treaty settlement purposes
- Most of these recognised iwi/hapū are represented by an Iwi authority for the purposes of the Resource Management Act 1991 (RMA)

<input type="checkbox"/>	Ngāti Porou
<input type="checkbox"/>	Te Aitanga ā Māhaki
<input type="checkbox"/>	Rongowhakaata
<input type="checkbox"/>	Ngāi Tāmanuhiri

The groups listed here are;

- Other iwi authorities for the purposes of the Resource Management Act 1991 that have not been formally recognised by the New Zealand Government on the same basis as the representative organisations of the iwi/hapū listed above

Other Iwi Authorities



The areas depicted on this Map are indicative only for the purposes of navigating this website.



## Tākitimu

The groups listed here are;


- Iwi recognised by the Crown in the Māori Fisheries Act 2004
- Any other iwi/hapū groups that have been formally recognised by the Crown for historic Treaty settlement purposes
- Most of these recognised iwi/hapū are represented by an Iwi authority for the purposes of the Resource Management Act 1991 (RMA)

<input type="checkbox"/>	Ngāti Kahungunu
<input type="checkbox"/>	Te Wairoa iwi and hapu
<input type="checkbox"/>	Ngāti Pāhauwera
<input type="checkbox"/>	Ngāti Hineuru
<input type="checkbox"/>	Maungaharuru Tangitū Hapū
<input type="checkbox"/>	Ahuriri Hapū
<input type="checkbox"/>	Heretaunga Tamatea
<input type="checkbox"/>	Ngāti Kahungunu ki Wairarapa - Tāmaki Nui ā Rua
<input type="checkbox"/>	Rangitāne

The groups listed here are;

- Other iwi authorities for the purposes of the Resource Management Act 1991 that have not been formally recognised by the New Zealand Government on the same basis as the representative organisations of the iwi/hapū listed above

Other Iwi Authorities



The areas depicted on this Map are indicative only for the purposes of navigating this website.



# Hauāuru

The groups listed here are;

- Iwi recognised by the Crown in the Māori Fisheries Act 2004
- Any other iwi/hapū groups that have been formally recognised by the Crown for historic Treaty settlement purposes
- Most of these recognised iwi/hapū are represented by an Iwi authority for the purposes of the Resource Management Act 1991 (RMA)

<input type="checkbox"/>	Ngāti Tama
<input type="checkbox"/>	Ngāti Mutunga
<input type="checkbox"/>	Te Atiawa (Taranaki)
<input type="checkbox"/>	Taranaki
<input type="checkbox"/>	Ngāti Maru (Taranaki)
<input type="checkbox"/>	Ngāruahine
<input type="checkbox"/>	Ngāti Ruanui
<input type="checkbox"/>	Ngā Rauru Kītahi
<input type="checkbox"/>	Whanganui Iwi / Te Atihaunui a Pāpārangi
<input type="checkbox"/>	Ngāti Hāua (Upper Whanganui)
<input type="checkbox"/>	Te Korowai o Wainuiārua (Central Whanganui)
<input type="checkbox"/>	Whanganui Land Settlement (Lower Whanganui)
<input type="checkbox"/>	Ngāti Rangī
<input type="checkbox"/>	Mōkai Pātea Nui Tonu
<input type="checkbox"/>	Ngāti Hauiti
<input type="checkbox"/>	Ngāti Apa

The groups listed here are;

- Other Iwi authorities for the purposes of the Resource Management Act 1991 that have not been formally recognised by the New Zealand Government on the same basis as the representative organisations of the iwi/hapū listed above

Other Iwi Authorities





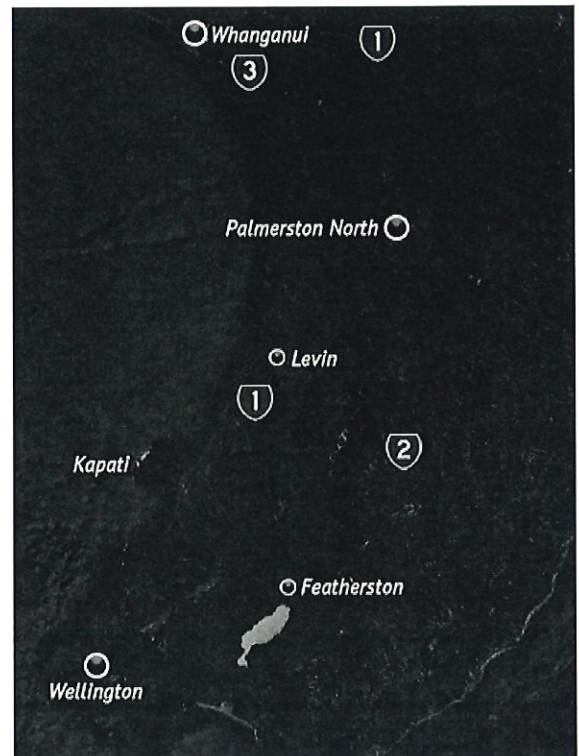


# Te Moana O Raukawa

The groups listed here are;

- Iwi recognised by the Crown in the Māori Fisheries Act 2004
- Any other iwi/hapū groups that have been formally recognised by the Crown for historic Treaty settlement purposes
- Most of these recognised iwi/hapū are represented by an Iwi authority for the purposes of the Resource Management Act 1991 (RMA)

<input type="checkbox"/>	Rangitāne
<input type="checkbox"/>	Muaūpoko
<input type="checkbox"/>	Ngāti Raukawa ki te Tonga
<input type="checkbox"/>	Ngāti Toa Rangatira
<input type="checkbox"/>	Te Atiawa ki Whakarongotai
<input type="checkbox"/>	Te Atiawa (Wellington)
<input type="checkbox"/>	Taranaki Whānui ki te Upoko o te Ika



The areas depicted on this Map are indicative only for the purposes of navigating this website.

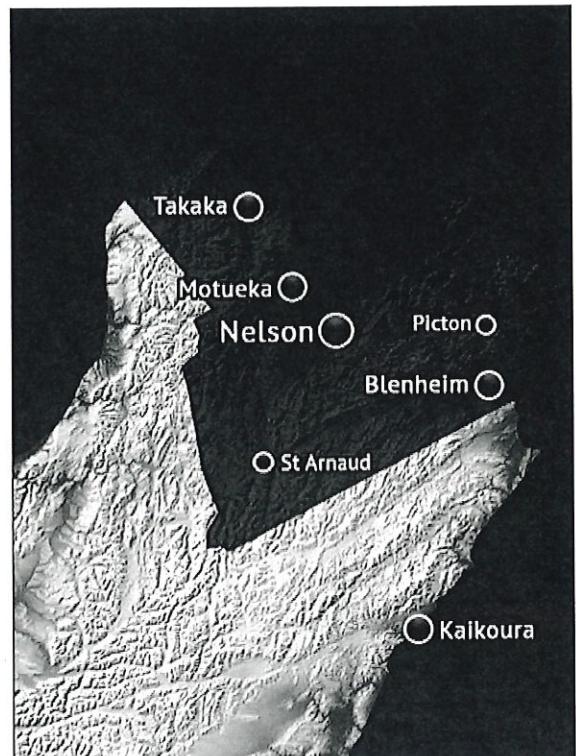


## Te Tau Ihu

The groups listed here are;

- Iwi recognised by the Crown in the Māori Fisheries Act 2004
- Any other iwi/hapū groups that have been formally recognised by the Crown for historic Treaty settlement purposes
- Most of these recognised iwi/hapū are represented by an Iwi authority for the purposes of the Resource Management Act 1991 (RMA)

<input type="checkbox"/>	Ngāti Toa Rangatira
<input type="checkbox"/>	Te Atiawa o Te Waka-a-Māui
<input type="checkbox"/>	Ngāti Apa ki te Rā Tō
<input type="checkbox"/>	Rangitāne o Wairau
<input type="checkbox"/>	Ngāti Kuia
<input type="checkbox"/>	Ngāti Rārua
<input type="checkbox"/>	Ngāti Kōata
<input type="checkbox"/>	Ngāti Tama ki Te Tau Ihu



The areas depicted on this Map are indicative only for the purposes of navigating this website.



## Waipounamu and Rekohu/Wharekauri

The groups listed here are;

- Iwi recognised by the Crown in the Māori Fisheries Act 2004
- Any other iwi/hapū groups that have been formally recognised by the Crown for historic Treaty settlement purposes
- Most of these recognised iwi/hapū are represented by an Iwi authority for the purposes of the Resource Management Act 1991 (RMA)

<input type="checkbox"/>	Ngāi Tahu
<input type="checkbox"/>	Ngāti Mutunga o Wharekauri (Chatham Islands)
<input type="checkbox"/>	Moriōri

